








Content may not reflect National Geographic's current map policy. Sources: National Geographic, Esri, DeLorme, HERE, UNEP-WCMC, USGS, NASA, ESA, METI, NRCAN, GEBCO, NOAA, increment P Corp.

- | | | | |
|--|------------------|---|-----------------|
|  | WMA Boundary |  | Parking |
|  | Exceptions |  | Range - Archery |
|  | Easement |  | Dog Training |
|  | Education Center | | |

**Pequest Wildlife Management Area
Warren County - Mansfield, Liberty
and White Townships - 5141.62 Acres**

0 0.35 0.7 1.4 Miles

**Department of Environmental
Protection
New Jersey Division
of Fish and Wildlife**

