

of the Division of Fish and Wildlife, upon approval by the Fish and Game Council, issues an emergency closure notice. Such notification is effective and/or rescinded immediately upon public notification. Emergency closures shall be based upon imminent threat to the well-being of the fishery resources, and/or its users, and may include any exceptions to the total ban of fishing that the Director deems practical.

Ice Fishing

No more than five devices may be used for taking fish when ice is present. The devices that may be used are:

1. Ice supported tip-ups or lines with one single pointed hook attached, or one burr of three hooks that measure not more than 1/2-inch from point to shaft;
2. An artificial jiggling lure with not more than one burr of three hooks that measure not more than 1/2-inch from point to point;
3. An artificial jiggling lure with not more than three single hooks measuring not more than 1/2-inch from point to shaft;
4. An artificial jiggling lure with a combination of the hook limitations described in 2 and 3 above.

Natural bait may be used on the hooks of the artificial jiggling lures. All devices that are not hand-held must bear the name and address of the user and cannot be left unattended.

See separate regulations for trout-stocked waters and Greenwood Lake.

Potentially Dangerous Fish

The possession or release of live, potentially dangerous fish is prohibited. These species (see page 44) include Asian swamp eel, bighead, grass (diploid) and silver carp, brook stickleback, green sunfish, flathead catfish, oriental weatherfish, snakehead and warmouth. **Anglers MUST destroy these**

Water Supply Reservoirs Open To Fishing By Permit Only

Permits must be obtained from the specific reservoir owner listed below. A valid fishing license is also required.

Waterbody	County	Type of Fishing	Fee	Permit Source	
Newark-Pequamock Watershed Reservoirs	Echo Lake	Boat & Shoreline	Yes	Newark Watershed reservoir permits available in person only at these locations: City of Newark 223 Echo Lake Road, Newfoundland, NJ 07435 (973) 697-1724 Newark City Hall 920 Broad St., Newark 07102 (973) 733-8008	
	Clinton Reservoir				Passaic
	Oak Ridge Reservoir				Morris
	Canistear Reservoir				Sussex
Oradell Reservoir	Bergen	Shoreline only	Yes	United Water Company 461 From Rd. Paramus, NJ 07652 Suez Watershed Application (201) 767-9300 x3208 www.suezwatershed.com	
Woodcliff Lake					
Lake Tappan Reservoir Lake Deforest					

species if encountered while fishing and are directed to submit specimen(s) or photos to a Fish and Wildlife Bureau of Freshwater Fisheries biologist for verification. To reach a biologist, call (908) 236-2118 for north Jersey or (609) 259-6964 for south Jersey. These non-native species are likely to cause environmental harm to the state's fisheries resources by outcompeting preferred game fish species. Common carp are an invasive species but are NOT classified as a potentially dangerous fish and do not have to be destroyed.

Sale of Fish

It is illegal to sell any freshwater fish species except under commercial permits as prescribed in the Fish and Game Code. Artificially-propagated trout, if properly tagged, may be sold for food purposes.

Stocking Fish


A permit is required to stock fish or fish eggs into any waters of the state, public or private, at

any time. An application may be obtained by contacting the Bureau of Freshwater Fisheries (north/central) 908-236-2118; (south) 609-259-6964. It is **ILLEGAL** to stock carp or koi into any waters. **No trout may be used as bait or stocked within the PEQUEST RIVER DRAINAGE except by the Pequest Trout Hatchery.**

Tagging Fish

No person may tag or mark and then release a fish without first obtaining a fish stocking permit or by special permit issued by Fish and Wildlife. Contact the Bureau of Freshwater Fisheries (north/central) 908-236-2118; (south) 609-259-6964 for application information.

Waste of Fish

Fish of any species which are purposely killed become part of the angler's daily limit and must be removed from the waters from which they were taken, then either used or otherwise disposed of properly. 

Buddy Fishing License*



New Jersey Division of Fish and Wildlife is rewarding anglers for introducing a "buddy" to freshwater fishing by offering a nearly half-price license to both qualifying anglers!

License	Regular Price	Fishing Buddy Price
Resident Fishing	\$22.50	\$ 11.75
Non-Resident Fishing	\$34.00	\$ 17.50
All-Around Sportsman	\$72.25	\$62.50

Eligibility requires at least one **new angler**:

- ✓ A **new angler**, together with an existing angler, each purchase a discounted fishing license.
- ✓ Two new anglers each purchase a discounted fishing license together.

(A new angler is a resident or non-resident who has not purchased a fishing license since 2010.)

For more information, visit www.NJFishandWildlife.com/fishbuddy.htm or scan this QR code:



*** 2019 license fees, page 1, and information, page 16.**



Save Close to 50%

- Discount price is offered to *both* license buyers in the buddy team.
- The buddy fishing license is available **ONLY** at license agents; cannot be purchased online.
- **BOTH** anglers must be present at the time of purchase.
- Disabled veterans, National Guard personnel, senior license buyers (age 65 and over) and residents over 70 (licensed not required) are **not eligible** for the "Fishing Buddy" license as they already receive special discount pricing.











Pass on the tradition and we will pass on the Savings!







Fishing Regulations

SIZE, SEASON AND CREEL LIMITS

Certain waters are closed to fishing for all species from March 18 to April 6, 2019 at 8 a.m. because of trout stocking. Refer to pages 18–20 for complete lists and exceptions. Regulations in red are new this year. For Delaware River and Greenwood Lake, see regulations on pages 28–30.

	SEASON	LOCATION	MINIMUM SIZE	DAILY LIMIT
LARGEMOUTH & SMALLMOUTH BASS				
	Jan. 1–April 14 April 15–June 15 Catch & Release only (all waters) June 16–Dec. 31	Statewide (exceptions below)	12 inches	5 combined
Largemouth Bass		Lunker Bass Lakes: Alloway, Assunpink, Parvin and Delaware lakes; Splitrock Reservoir	15 inches	3 combined
		Conservation Regulations: Ryker Lake	15 inches	2 combined
Smallmouth Bass				
NORTHERN PIKE, TIGER MUSKY, MUSKELLUNGE*				
	Open year round March 20–May 20 are Catch & Release only for Echo Lake Reservoir, Mercer Lake, Mountain Lake, Monksville Reservoir	Statewide	Northern Pike: 24 inches	2
Northern Pike		Statewide (exceptions below)	Tiger Musky & Muskellunge: 40 inches	1 combined
		Trophy Muskie Waters: Echo Lake Reservoir, Greenwood Lake (effective 4/1/2019), Lake Hopatcong & Monksville Reservoir	Tiger Musky & Muskellunge: 44 inches	
Muskellunge				
*IMPORTANT: trout may not be used as bait in the Pequest River drainage.				
CHAIN PICKEREL AND REDFIN PICKEREL				
	Open year round	Statewide	15 inches	5 combined
Chain Pickerel				
WALLEYE				
	Jan. 1–Feb. 28 March 1–April 30 Catch & Release only May 1–Dec. 31	Statewide	18 inches	3
Walleye				
STRIPED BASS (freshwater only)				
	March 1–Dec. 31	Statewide	One @ 28" to < 43" AND one ≥ 43"	1 AND 1
Striped Bass				
HYBRID STRIPED BASS (freshwater only)				
	Open year round	Statewide (exceptions below)	16 inches	2
Hybrid Striped Bass	March 1–Dec. 31	Raritan River (downstream of Duke Island Park dam)	One @ 28" to < 43" AND one ≥ 43"	1 AND 1

Regulations in red are new this year.

	SEASON	LOCATION	MINIMUM SIZE	DAILY LIMIT
AMERICAN SHAD				
 American Shad	Open Year Round Season Closed in all other fresh waters	Delaware River Mainstem (see regulations on page 28)	—	3
CHANNEL CATFISH				
 Channel Catfish	Open year round	Statewide	12 inches	5
CRAPPIE (BLACK AND WHITE)				
 Crappie	Open year round	Statewide	8 inches	10 combined
SUNFISH AND ALL OTHER SPECIES WITH NO SPECIFIED CREEL LIMITS				
 Rock Bass, White Perch, Yellow Perch, Sunfish (see below for sunfish exceptions), Bullheads, White Catfish, Suckers, Carp, Bowfin, Pumpkinseed and all other species with no specified creel limit.	Open year round	Statewide (exceptions below)	No minimum size	25 combined
		Conservation Regulation Ryker Lake	Sunfish: 7 inches	10 combined
			Yellow Perch: No minimum size	10
		Conservation Regulation Rainbow Lake (Salem Co.)	Sunfish: 7 inches	10 combined
BANDED, BLACKBANDED, BLUESPOTTED AND MUD SUNFISH				
 Banded Sunfish* Blackbanded Sunfish* Bluespotted Sunfish* Mud Sunfish	Closed	Statewide	Protected	0
* Illustrations by Ted Walke, PA Fish and Boat Commission				
FRESHWATER BAITFISH (See page 31 for complete description of gear types and restrictions)				
American Eel, Banded Killifish, Creek Chub, Fallfish, Fathead Minnow, Gizzard Shad, Golden Shiner, Margined Madtom, Mummichog, and Tadpole Madtom. For Herring, Alewife and Blueback—see <i>Baitfish Regulations</i> (page 31).	Open year round Exceptions In trout stocked waters baitfish may only be taken with hook and line: from April 6 to June 15, or in waters open to fishing during the pre-season closure, from March 19 to June 15.	Statewide	No minimum Exception American Eel: 9 inches	35 combined

Delaware River

2019 REGULATIONS



Species	Open Seasons	Minimum Length	Daily Limit
Bass, Largemouth & Smallmouth	Jan. 1–April 12	12 inches	5 combined
	June 9–Dec. 31		
	April 13–June 8	Catch and release only	Catch and release only
Eel, American	Open year round	9 inches	25
Herring, Alewife and Blueback	Closed	—	—
Muskellunge & Hybrids	Open year round	40 inches	1
Pickerel, Chain	Open year round	12 inches	5
Pike, Northern	Open year round	24 inches	2
Shad, American*	Open year round	No minimum	3
Shad, Hickory	Closed	—	—
Striped Bass & Hybrids (upstream of Calhoun St. Bridge)	March 1–Dec. 31	One @ 28" to < 43" AND one ≥43"	1 AND 1
Striped Bass & Hybrids** (downstream of Calhoun St. Bridge)	March 1–30	One @ 28" to < 43" AND one ≥43"	1 AND 1
	June 1–Dec. 31		
Sturgeon, Atlantic and Shortnose	Closed	—	—
Trout	April 13 at 8 a.m.–Oct. 15	No minimum	5
Walleye	Open year round	18 inches	3
Channel Catfish	Open year round	12 inches	5
All Other Freshwater Species	Open year round	No minimum	25
Baitfish	Open year round	No minimum	50

Regulations in red are new this year.

* Due to serious declines in American Shad numbers, the taking of American Shad, except for the Delaware River, is prohibited.

** Pennsylvania allows anglers to harvest a daily limit of two striped bass measuring 21 to 25 inches for a two month period from April 1 through May 31 from the Calhoun St. Bridge in Trenton downstream to the Pennsylvania state line. New Jersey still has a closed season. Anglers fishing the Delaware River from the New Jersey shoreline, or returning to New Jersey by boat and/or car in April and May must abide by New Jersey's striped bass regulations. Possession of striped bass in New Jersey is illegal during this time period. Anglers should be aware that there are differing size limits and seasons for striped bass for each of the three states bordering the Delaware River. Anglers must obey the regulations for the particular state where they land (catch) striped bass.

Fishing The Delaware River

Regulation Notices


The Delaware River is a boundary water shared by Pennsylvania and New Jersey with each state's border generally following the centerline of the river. Although the majority of the fishing regulations enacted by both states are identical, there are some distinct differences. Anglers fishing this river must be aware of each state's fishing regulations.

Regardless of an angler's residency or point of boat launching, all are required to comply with the regulations of the state in which they are fishing. An angler fishing—or in possession of fish—between the centerline of the river and the New Jersey shoreline must comply with the New Jersey fishing regulations. An angler fishing—or in possession of fish—between the centerline of the river and the Pennsylvania shoreline must comply with the Pennsylvania fishing regulations.

The reciprocal agreement regarding fishing licenses remains in effect and anglers may continue to fish from shoreline to shoreline in the Delaware River between Pennsylvania and New Jersey using either state's fishing license. Information on each state's fishing regulations can be found at www.fishandboat.com and www.NJFishandWildlife.com. It is incumbent upon anglers to determine in which state they are currently fishing, taking into account that in areas where the river splits, such as around islands, the boundary is clearly and legally defined to one side of the island or another.

All anglers are reminded to comply with each state's marine registry requirements when angling for or catching anadromous species such as striped bass, river herring or shad in the tidal portions of the Delaware River.


- New Jersey and Pennsylvania fishing licenses are both recognized when fishing the Delaware River from a boat or either shoreline. This applies to the main stem of the river only.
- Anglers may launch a boat from either shore and on return, may have in possession any fish which may be legally taken according to the regulations of the state where the landing is made.
- No more than **three** rods, each with one line, or two hand lines—or one of each—may be used. No more than three single hooks or three treble hooks per line.
- To protect spawning striped bass, from the Calhoun Street bridge near Trenton downstream to the Commodore Barry Bridge at Bridgeport, non-offset circle hooks must be used when using bait with a #2 sized hook or larger, from April 1 to May 30.
- **The use of crayfish, clams, mussels, reptiles or amphibians as bait when fishing is prohibited within the Delaware Water Gap Natural Recreation Area, unless it is a commercially produced, preserved and packaged product.**
- Spears (not mechanically propelled) and bow and arrows may be used to take carp, catfish, shad and suckers except within 825 feet of an eel weir. A valid fishing license is required.
- Baitfish may be taken and possessed for personal use and are not to be bartered or sold. **Alewife or Blueback Herring may not be taken at any time.**
- A Delaware fishing license is required for anglers aged 16 and over fishing the Delaware Bay and Delaware River between the upstream tip of Artificial Island and the Delaware-Pennsylvania state line. In that section of the river, the Delaware state boundary extends to the New Jersey shoreline. However, when fishing from shore in New Jersey along that section of the river, a Delaware fishing license is not required. Delaware fishing license information can be found at www.dnrec.delaware.gov/fw/fisheries/pages/fishinginfo.aspx.
- A listing of fishing access locations along the Delaware River is available at Fish and Wildlife's website, NJFishandWildlife.com, under Freshwater Fishing.
- Delaware River Basin Commission recreation maps are available for \$10. For online ordering information visit www.state.nj.us/drbc/basin/recreation/recreation/.
- Information for the Delaware Water Gap National Recreation Area is available online at www.nps.gov/dewa.








SWIFT. SILENT. SECURE.

Power-Pole is the original shallow water anchor that delivers swift, silent and secure positioning at the push of a button. Now featuring heavy-duty hydraulic hose, new C-Monster 2.0 hydraulic pump and remote controls. For more information or to find a dealer near you, go to power-pole.com.

POWER-POLE
SHALLOW WATER ANCHOR

Powered by  **C-MONSTER**
CONTROL SYSTEM 2.0

Greenwood Lake

2019 REGULATIONS

Species	Open Seasons	Minimum Length	Daily Limit
Bass, Largemouth & Smallmouth	Jan. 1–June 15	Catch and release only	
	June 16–Dec. 1	12 inches	5 combined
	Dec. 1–Dec. 31	Catch and release only	
Catfish, Channel	Open year round	12 inches	5
Crappie, Black & White	Open year round	8 inches	10 combined
Muskellunge & Hybrids	Open year round	44 inches (Effective April 1, 2019)*	1
Perch, Yellow	Open year round	No minimum	50
Pickereel, Chain	Open year round	15 inches	5
Sunfish	Open year round	No minimum	50 combined
Walleye	Jan. 1–Feb. 28	18 inches	3
	March 1–April 30	Catch and release only	
	May 1–Dec. 31	18 inches	3
Herring, Alewife, (landlocked) and blueback	Open year round	6 inches maximum	35 Any unused herring must be returned to Greenwood Lake upon conclusion of the angler's fishing trip. Herring may not be transported away from the lake's shoreline by any mechanism and may not be sold.
All Other Species	Open year round	No minimum	No limit

Regulations in red are new this year.

- New York and New Jersey fishing licenses are both recognized anywhere on the lake or along the shoreline.
- Fishing is permitted 24 hours a day.
- In compliance with New York regulations, only certified virus-free baitfish may be transported to, or used on, the portion of Greenwood Lake owned by the State of New York. Anglers are urged to use only certified virus-free baitfish when fishing any portion of Greenwood Lake.
- Bow and arrow fishing for all carp, sucker, herring, catfish and eel is permitted. **Crossbows are NOT allowed at Greenwood Lake.** A valid fishing license is required.
- No more than five tip-ups and two hand-held devices may be used when ice fishing. All devices that are not hand held must be plainly marked with the name and address of the angler.

* January 1 to March 31, 2019 the minimum size limit for muskellunge is 36 inches.

2019 New Jersey Musky School

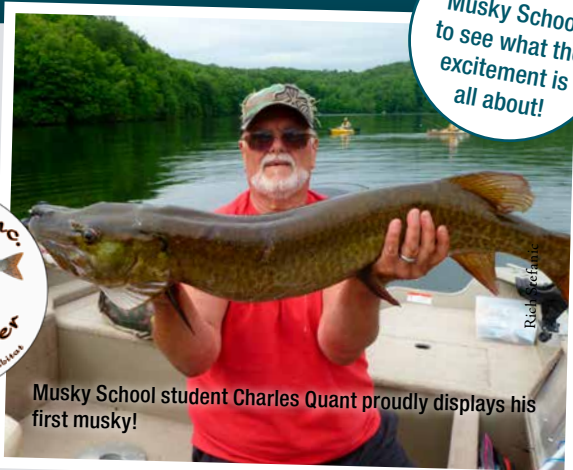
You don't want to miss the annual Musky School on Lake Hopatcong offered by Muskies Inc!

Learn how to catch these elusive fish. This course offers informative tips and techniques to help any musky angler—beginner to experienced angler—catch more muskies.

Learn from our seasoned veteran anglers. In the morning, classroom-style sessions will orient anglers on locations to fish, forage base, lure presentations, fishing tactics and more. Later in the day, participants will be on the water in a fully-equipped boat to pursue muskies with a personal instructor. This 6-hour course includes a shore lunch. This is a catch and release event. Muskies Inc. is a non-profit organization. This is a fundraising event. All proceeds benefit the New Jersey musky fishery.

May 18, 2019 on Lake Hopatcong

Fee: \$385 includes one-year membership to Muskies Inc. Contact Jim D. via e-mail at muskyschool@gmail.com. For more information, visit www.MuskiesInc.org and www.mi22.com. Like us on Facebook at **Muskies Inc Chapter 22-New Jersey**.



Musky School student Charles Quant proudly displays his first musky!

Join us for Musky School to see what the excitement is all about!

See separate regulations for Delaware River (page 28).
For marine waters, see the *New Jersey Marine Digest*. Regulations in red are new this year.

Baitfish Regulations

BAITFISH SPECIES

Baitfish species: American Eel, Banded Killifish, Creek Chub, Fallfish, Fathead Minnow, Gizzard Shad, Golden Shiner, Margined Madtom, Mummichog, and Tadpole Madtom. For Herring, Alewife and Blueback—see below.

Season	Location	Minimum Size	Daily Limit
Open year round Exception: In trout stocked waters baitfish may be taken only with hook and line: from April 6 to June 15, or in waters open to fishing during the pre-season closure, from March 18 to June 15.	Statewide (fresh waters)	No minimum size Exception American eel: 9 inches	35 per day, species combined
Herring, Alewife and Blueback	All freshwater streams, rivers and marine waters	CLOSED	Possession, take or attempt to take herring PROHIBITED
	Freshwater lakes in Morris, Passaic, Sussex, and Warren counties and Spruce Run Reservoir (Hunterdon)	6 inches maximum	35 Any unused herring must be returned to the water upon conclusion of the angler's fishing trip. Herring may not be transported away from the shoreline of these lakes by any mechanism. They may not be sold.
	All other freshwater lakes (regardless of ownership)	CLOSED	Only purchased herring, no greater than 6 inches, may be possessed. Receipt of purchase, dated within 7 days, must be in possession.

Notes: Any person with a valid fishing license (or those under 16 and residents 70 years or older) may take baitfish in fresh waters. Possession limit is one day's limit, regardless of the intent to use these fish. Baitfish may be taken from the fresh waters of the state in numbers greater than 35 per day, in lakes over 250 acres, under a special permit issued by Fish and Wildlife at its discretion. Contact (908) 236-2118 for application information.

GEAR	GEAR DESCRIPTION
Seine	Not over 50 feet long in ponds and lakes over 100 acres; in all other waters not over 30 feet in length. Exception: In trout-stocked waters and special regulation trout areas a seine may not be more than 10 feet in length and 4 feet in depth.
Minnow Trap	Not larger than 24 inches in length with a funnel mouth no greater than 2 inches in diameter.
Umbrella Net	No greater than 3.5 feet square.
Dip Net	Not more than 24 inches in diameter; may be used only for alewife or blueback herring.
Cast Net	No greater than 8 feet in diameter; may be used only in streams that are not trout-stocked or special regulation trout areas (may not be used in lakes).
Hook and Line	Maximum of nine single hooks or three hooks with three burrs per contrivance on all waters except the Delaware River where only three single hooks are permitted.

Turtle and Frog Regulations

SPECIES	SEASON	LOCATION	MINIMUM SIZE	DAILY LIMIT
Snapping Turtle	April 1–May 14 July 1–October 31	Statewide	12 inches	1 per day
Bull Frog and Green Frog	January 1–March 31 July 1–December 31	Statewide	No minimum	15 per day, combined

MEANS OF TAKE

Snapping turtles may only be taken in fresh waters of the state. **See page 32 for established fishing license boundary lines that designate between fresh and marine waters.** Any person with a valid fishing license or those entitled to fish without a license may take snapping turtles, bull frogs, and green frogs by means of spears, traps, hook and line, dip nets (not more than 24 inches in diameter), or by hand. They may NOT be sold unless taken under a Commercial Harvest Permit. Bull frogs, and green frogs may be taken in numbers greater than the daily limit under a Commercial Harvest Permit issued by Fish and Wildlife at its discretion. The commercial harvest of snapping turtles is closed to new harvesters. Existing harvesters may contact (609) 984-0530 for application information.

Motor Boat Registration and Title Requirements

NJ Motor Vehicle Commission (MVC)

Registration

Most boats must be registered to operate on New Jersey waterways.

- All titled boats must be registered also.
- **Any boat (including jet skis and non-titled watercraft), mechanically propelled (incl. electric motors), regardless of length, must be registered.**
- Boats greater than 12 feet in length, regardless of propulsion means, must be titled and registered at an MVC office.

Boats and marine equipment which **need not be registered:**

- Those not based in New Jersey or operating here less than 180 consecutive days that are operating under a federally-approved numbering system from another state
- Ship's lifeboats
- Non-motorized vessels used exclusively on small lakes and ponds on private property
- Racing vessels with New Jersey State Marine Police permit
- Non-motorized inflatable device, surfboard, racing shell, dinghy, canoe or kayak
- Non-motorized vessel less than 12 feet in length

Title

For use on New Jersey waterways, all boats more than 12 feet in length must be titled, with the exception of ship's lifeboat, canoe, kayak, inflatable, surfboard, rowing scull, racing shell, tender/dinghy used for direct transportation between a vessel and shore for no other purposes.

Boat Operator License (MVC)

An operator license is required to operate power vessels on fresh, non-tidal waters such as lakes, creeks and rivers. (Minimum age 16 years; with certain exceptions.)

For More Information:

New Jersey Motor Vehicle Commission
(888) 486-3339 toll free in NJ or
(609) 292-6500 from out-of-state
<https://www.nj.gov/mvc/vehicles/boating.htm>

Boat Safety Certificate (NJSP)

A boat safety certificate (from an **approved** boat safety course; see NJSP website, below) is required to operate a personal watercraft or power vessel, including electric motors, in NJ waters (tidal and non-tidal).

New Jersey State Police (NJSP)

(609) 882-2000
www.njsp.org/marine-services/

Fishing License Boundary Lines

2019 REGULATIONS

A fishing license is required to fish the fresh waters of the state. Locations listed below mark the change from salt water (license not required) to fresh water. A fishing license is required at—and upstream of—these locations. Snapping turtles may only be taken from fresh waters of the state.

ATLANTIC COUNTY

Absecon Creek—Dam at Lower Atlantic City Reservoir
Great Egg Harbor River—Power lines at confluence of Gravelly Run
Middle River—None—all saline water
Mullica River—Line between Seventh Ave., Sweetwater, and ramp at Crowleys Landing
Nacote Creek—Port Republic dam
Patcong Creek—Bargaintown Lake dam
South River—Power lines immediately below Rt. 50
Tuckahoe River—First northerly tributary downstream of Rt. 49 bridge (McNeals Branch)

BERGEN COUNTY

Hackensack River—Cedar Lane Bridge between Hackensack and Teaneck
Hudson River—None—all saline water
Passaic River—Required whole length

BURLINGTON COUNTY

Assisunk Creek—Required whole length
Bass River State—Fir Bridge on Stage Rd. in Bass River State Forest
Batsto River—Required whole length
Blacks Creek—Required whole length
Crosswicks Creek—Required whole length
Delaware River—Required whole length
Mullica River—Line between Seventh Ave., Sweetwater, and ramp at Crowleys Landing
Pennsauken Creek—Required whole length
Pompeston Creek—Required whole length
Rancocas Creek—Required whole length
Swedes Run—Required whole length
Wading River—Charcoal Landing, Chips Folly Campground

CAMDEN COUNTY

License required on Delaware River and all other waters

CAPE MAY COUNTY

Bidwells Creek—None—all saline water
Cedar Swamp Creek—None—all saline water
Dennis Creek—None—all saline water
East Creek—100 ft. below East Creek Lake dam, Eldora
Tuckahoe River—First northerly tributary downstream of lower Rt. 49 bridge (McNeals Br.)
West Creek—100 feet below West Creek Lake dam (Pickle Factory Pond)

CUMBERLAND COUNTY

Andrews Creek—None—all saline water
Back Creek—None—all saline water
Cedar Creek—100 ft. downstream of Cedar Lake dam
Cohansey River—Rt. 49 bridge at Bridgeton
Dividing Creek—Rt. 555 bridge
Fishing Creek—None—all saline water
Fortescue Cr./Branch of Oranoken Cr.—None—all saline water
Manumuskin Creek—Required whole length
Maurice River—Mouth of Manumuskin Creek near Port Elizabeth
Menantico Creek—Required whole length
Mill Creek—Tributary of Cohansey—Rt. 553 bridge, Fairton
Muskee Creek—S. side of bridge on Weathersby Rd.
Nantuxent Creek (Pages Run)—Rt. 553 north of Frames Corner
Oranoken Creek—Whitcar Mill, North of Beaver dam
Oyster Creek—None—all saline water

Riggins Ditch—Rt. 47 bridge
Sow and Pigs Branch Nantuxent—None—all saline water
Stow Creek—Buckhorn Rd. bridge, Jericho
Straight Creek—None—all saline water
West Creek—100 ft. below West Creek Lake dam (Pickle Factory Pond)

ESSEX COUNTY

Passaic River—Erie Railroad bridge between Newark (at Verona Ave.) and Kearny
Peddie Ditch—None—all saline water

GLOUCESTER COUNTY

Big Timber Creek—Required whole length
Delaware River—Commodore Barry bridge at Bridgeport
Mantua Creek—Required whole length
Oldmans Creek—Rt. 295 bridge
Raccoon Creek—Required whole length
Woodbury Creek—Required whole length

HUDSON COUNTY

Hackensack River—None—all saline water
Hudson River—None—all saline water
Passaic River—Railroad bridge between Newark (at Verona Ave.) and Kearny

HUNTERDON COUNTY

License required on Delaware River and all other waters

MERCER COUNTY

License required on Delaware River and all other waters

MIDDLESEX COUNTY

Cheesequake Creek—Dam at Cheesequake Lake, Cheesequake State Park
Lawrence Brook—N.J. Turnpike bridge, East Brunswick
Raritan River—Landing Lane bridge, New Brunswick
South River—Rt. 527 bridge (New Brunswick Old Bridge Tpk.)
Woodbridge River—N.J. Turnpike bridge

MONMOUTH COUNTY

Black Creek—Spillway at Ocean Rd.
Branchport Creek—Mouth of Turtle Mill Brook
Deal Lake—Top of dam
Hockhockson (Pine) Brook—Garden State Parkway northbound bridge
Little Silver Creek—Little Silver Creek Brook
Manasquan River—Bennetts bridge, Manasquan Wildlife Management Area
Matawan Creek—Lefferts Lake dam
Oceanport Creek—Mouth of Husky Brook
Parkers Creek—Mouth of Parkers Creek Brook
Shark River—Remsen Mills Rd.
Swimming River—Swimming River Rd. bridge
Wreck Pond Creek—Rt. 71 bridge

MORRIS COUNTY

License required on all waters

OCEAN COUNTY

Beaver Dam Creek—Rt. 88 bridge
Cedar Creek—Rt. 9 bridge
Cedar Run—Rt. 9 bridge
Dinner Point Creek—None—all saline water
Double Creek—None—all saline water
Forked River—All branches Rt. 9
Gunning River—None—all saline water
Jakes Branch—Above Atlantic City Blvd.

Jeffreys Creek—Ocean Gate Rd. to Ocean Gate
Kettle Creek—Rt. 549 bridge
Lake of the Lilies—Entire lake
Long Swamp Creek—Washington St. bridge, Toms River
Manahawkin Creek—Dams for Manahawkin WMA impoundments bayside
Metedeconk River—Rt. 70 bridge, Laurelton
Mill Creek—Mouth of Creek at lagoons in Beach Haven West
Mill Creek—Pine Beach—Ocean Gate Road
Oyster Creek—Rt. 9 bridge
Parkers Run—None—all saline water
Potters Creek—None—all saline water
Stouts Creek—None—all saline water
Stouts Creek S. Br.—Bayside East Parkway
Toms River—Garden State Parkway, northbound bridge
Tuckerton Creek—Dam at Rt. 9 bridge
Waretown Creek—Rt. 9 bridge
West Creek—Rt. 9 bridge

PASSAIC COUNTY

License required on all waters

SALEM COUNTY

Alloway Creek—Rt. 540 bridge at Alloway
Black Ditch—None—all saline water
Delaware River—None—all saline water
Fishing Creek—None—all saline water
Hope Creek—None—all saline water
Mad Horse Creek—None—all saline water
Mill Creek—None—all saline water
Oldmans Creek—Rt. 295 southbound bridge
Salem River—Dupont dam near Cedar Crest Manor
Salem Canal—Dam at Deepwater
Stow Creek—Buckhorn Rd. bridge, Jericho
Straight Ditch—None—all saline water

SOMERSET COUNTY

License required on all waters

SUSSEX COUNTY

License required on Delaware River and all other waters

UNION COUNTY

Elizabeth River—West Grand St., Elizabeth
Great Ditch—None—all saline water
Morses Creek—Old Morses Mill Rd.
Oyster Creek—None—all saline water
Peddie Ditch—None—all saline water
Piles Creek—None—all saline water
Rahway River—Lawrence St. (Rt. 514), Rahway

WARREN COUNTY

License required on Delaware River and all other waters

Important Footnotes

1. Absence of a river, creek, brook or other waterway from this list does not make it exempt from requiring a license to fish the fresh waters.
2. Names of waters conform to those given on the United States Geological Survey 7.5 Minute Topographic Series Maps.